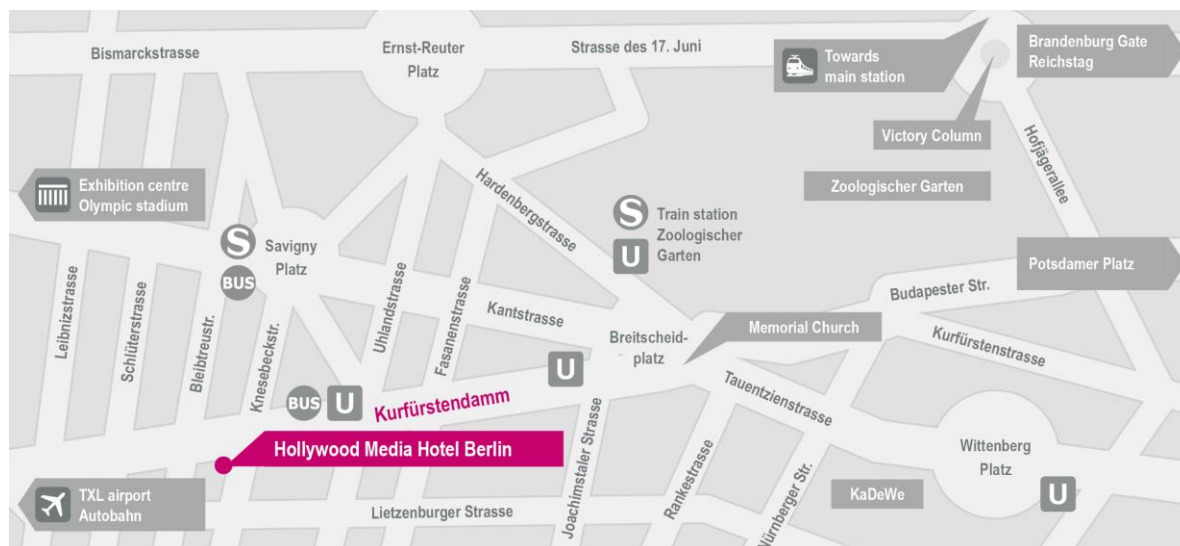


Your way to the Hollywood Media Hotel

Hollywood Media Hotel
Kurfürstendamm 202
10719 Berlin

Tel: +49 (30) 8 89 10-0
Fax: +49 (30) 8 89 10-2 80

welcome@filmhotel.de / www.filmhotel.de



Travelling by car

Travelling on the freeway A100 take the exit no. 12 Kurfürstendamm. Follow the Kurfürstendamm for 3 km in the direction of "Zoologischer Garten". Drive a bit further than Bleibtreustraße and you will see the hotel on the right hand side. It is directly on the intersection Kurfürstendamm/ Kneesebeckstraße.

Parking

The hotel itself owns 21 underground parking spaces (17.00€ per day and vehicle). As the number of parking spaces is limited, we ask you to reserve a parking space as early as possible.

If you have booked an underground parking space, please come to the reception to get the key card and directions for the garage.

Furthermore there is a public car park „EDO“ behind the hotel. There are 70 parking spaces available. Despite we cannot reserve a parking space you get a discount as guest of the hotel. **Please note: The total parking fee (14.00€ per day) need to be paid at the desk of the external provider at arrival!**

Directions to the garage & public car park

EDO Auto Parkplatz (car park), Kneesebeckstraße 38-49, 10719 Berlin

There are two more parking garages nearby. Since 1st January 2008 an environmental badge is required to enter the city center by car. You can buy these badges for 5.00€ at all motor vehicles registration offices.

More informations you can get under: [► Environmental Badge](#)

Travelling by plane

Airport Berlin Tegel

Take the bus no. 109 in the direction of "Zoologischer Garten". Exit the bus at the station "Bleibtreustraße" and continue your travel in the travel direction of the bus. After a walk of 1 minute you see the hotel on the right hand side. It's situated at the corner of Kurfürstendamm and Kneesebeckstraße. (approx. duration: 25 min.)

Airport Berlin Schönefeld

You can either take the city railway or the regional train.

Taking the city railway, you need to take line S9 in the direction S Spandau Bhf (every 20 minutes). Exit the train at "Savignyplatz" and take the exit "Savignyplatz, Bleibtreustraße". (approx. duration: 50 min.)

Taking the regional express, you can take RE 7 (to Dessau) or RB14 (to Nauen). Both trains run once an hour. Travel until "Zoologischer Garten" and change into any city railway going westwards (S5 to Spandau, S7 to Potsdam). Exit at the next station called "Savignyplatz" and take the exit "Savignyplatz, Bleibtreustraße". (approx. duration: 40 min.)

From S-Bahn station „Savignyplatz“ to the hotel

Take the exit "Savignyplatz, Bleibtreustraße". As you walk out of the station you enter a passage. Turn right until you reach a bridge on your right hand side, pass under the city railway bridge and continue to walk down the Knesebeckstraße until you reach the Kurfürstendamm. On the right hand side of the opposite side of the street you find the hotel. (approx. duration: 7 min.)

Airport Berlin Brandenburg (BER): – Not yet in operation

We insert information about directions from BER to the hotel as soon as the airport is in operation.

Travelling by train

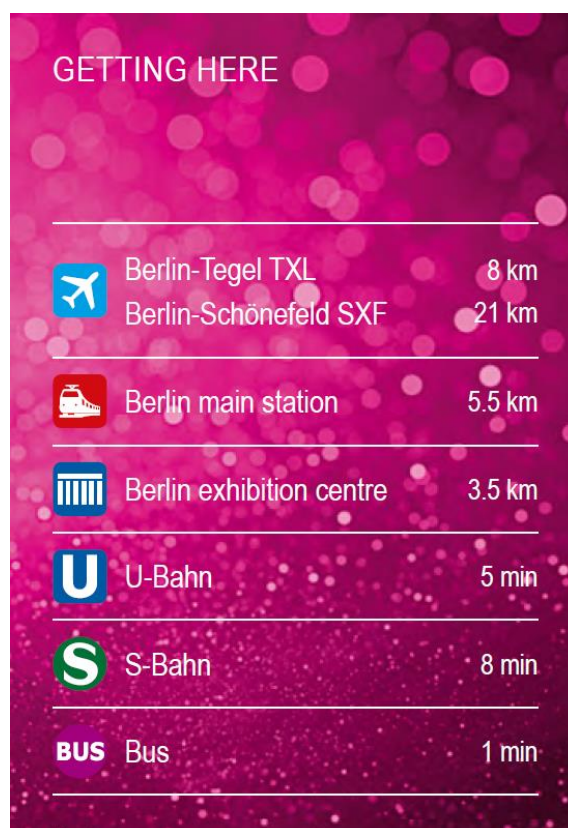
Berlin Hauptbahnhof – Main Train Station







Take any train which leaves from platform 16 (S5 to Spandau, S7 to Potsdam or S3 Spandau Station) and exit at the station "Savignyplatz". Take the exit "Savignyplatz, Bleibtreustraße" and follow the description "from Savignyplatz to the hotel" (approx. duration: 10 min).

From S-Bahn station „Savignyplatz“ to the hotel

Take the exit "Savignyplatz, Bleibtreustraße". As you walk out of the station you enter a passage. Turn right until you reach a bridge on your right hand side, pass under the city railway bridge and continue to walk down the Knesebeckstraße until you reach the Kurfürstendamm. On the right hand side of the opposite side of the street you find the hotel. (approx. duration: 7 min.)

On the website of the Berlin public transport (BVG) you can download maps and directions for all public transport.



GETTING HERE		
	Berlin-Tegel TXL	8 km
	Berlin-Schönefeld SXF	21 km
	Berlin main station	5.5 km
	Berlin exhibition centre	3.5 km
	U-Bahn	5 min
	S-Bahn	8 min
	BUS	1 min